

JOV.19981204.0006

This accession number contains the color images for the record with accession number: MOV.19981204.0006

Index Map

- Proposed Potentially Acceptable Sites
- Preliminary Candidate Areas
- Federal Indian Reservations
- Rock Bodies

— State Boundaries
 - - - County Lines

Scale 1:1,000,000

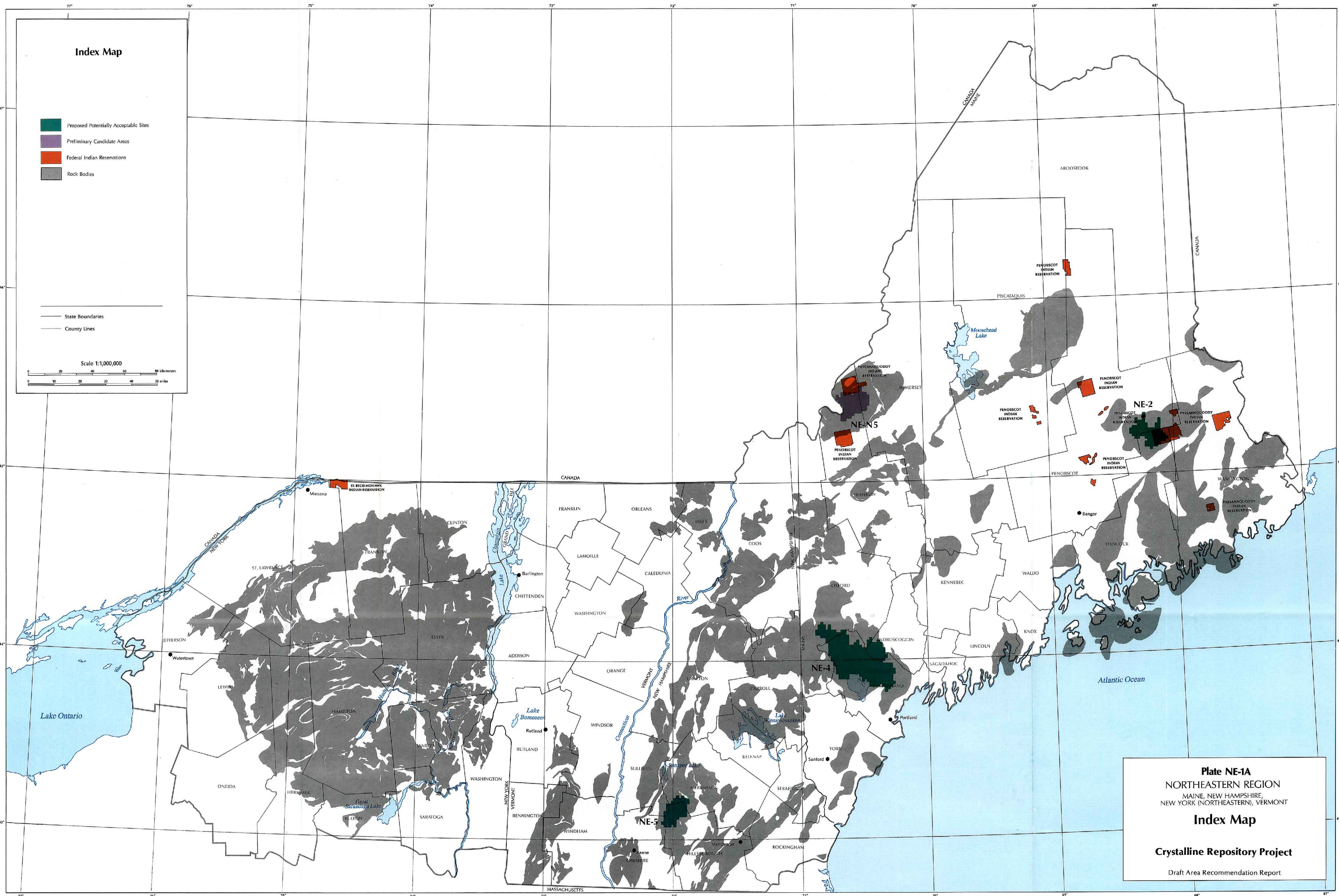
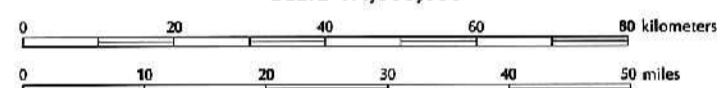


Plate NE-1A
 NORTHEASTERN REGION
 MAINE, NEW HAMPSHIRE,
 NEW YORK (NORTHEASTERN), VERMONT

Index Map

Crystalline Repository Project
 Draft Area Recommendation Report

Disqualified Areas Map

- Deep Mines and Quarries
- Population Density and Distribution
- Federal Protected Lands
- State Protected Lands
- Rock Bodies

- State Boundaries
- County Lines

Scale 1:1,000,000

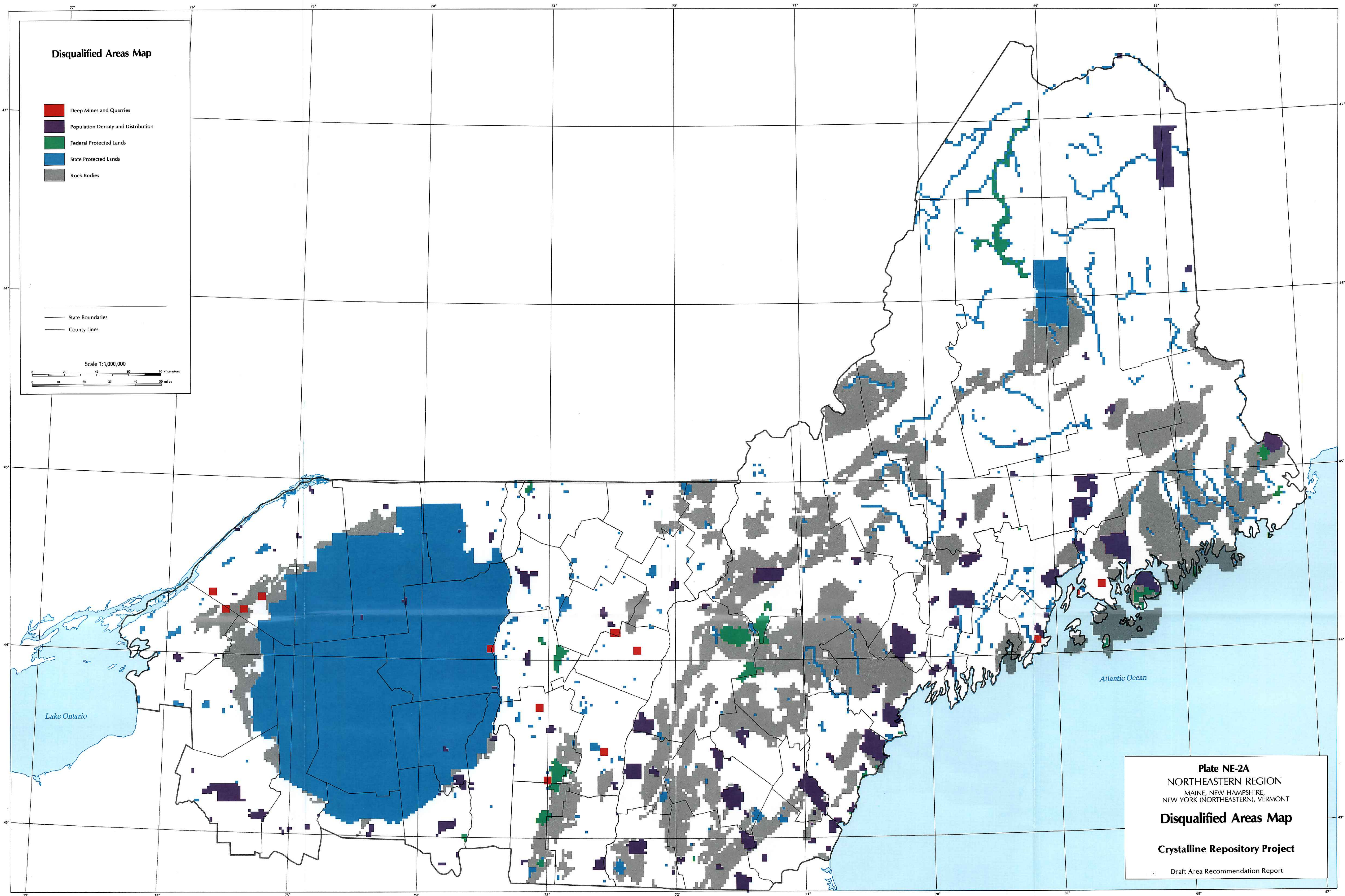
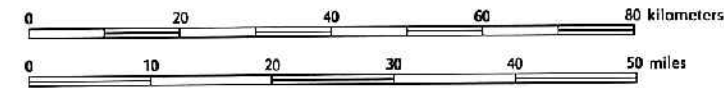


Plate NE-2A
NORTHEASTERN REGION
MAINE, NEW HAMPSHIRE,
NEW YORK (NORTHEASTERN), VERMONT
Disqualified Areas Map
Crystalline Repository Project
Draft Area Recommendation Report

**Equally Weighted
Composite Map
Step 2 Variables**

Aggregate Favorability

- 4.5 to 5.0
- 4.0 to less than 4.5
- 3.5 to less than 4.0
- 3.0 to less than 3.5
- less than 3.0
- Environmental Disqualifiers
- Geologic Disqualifiers
- Not Underlain By Crystalline Rock

- State Boundaries
- County Lines

Scale 1:1,000,000

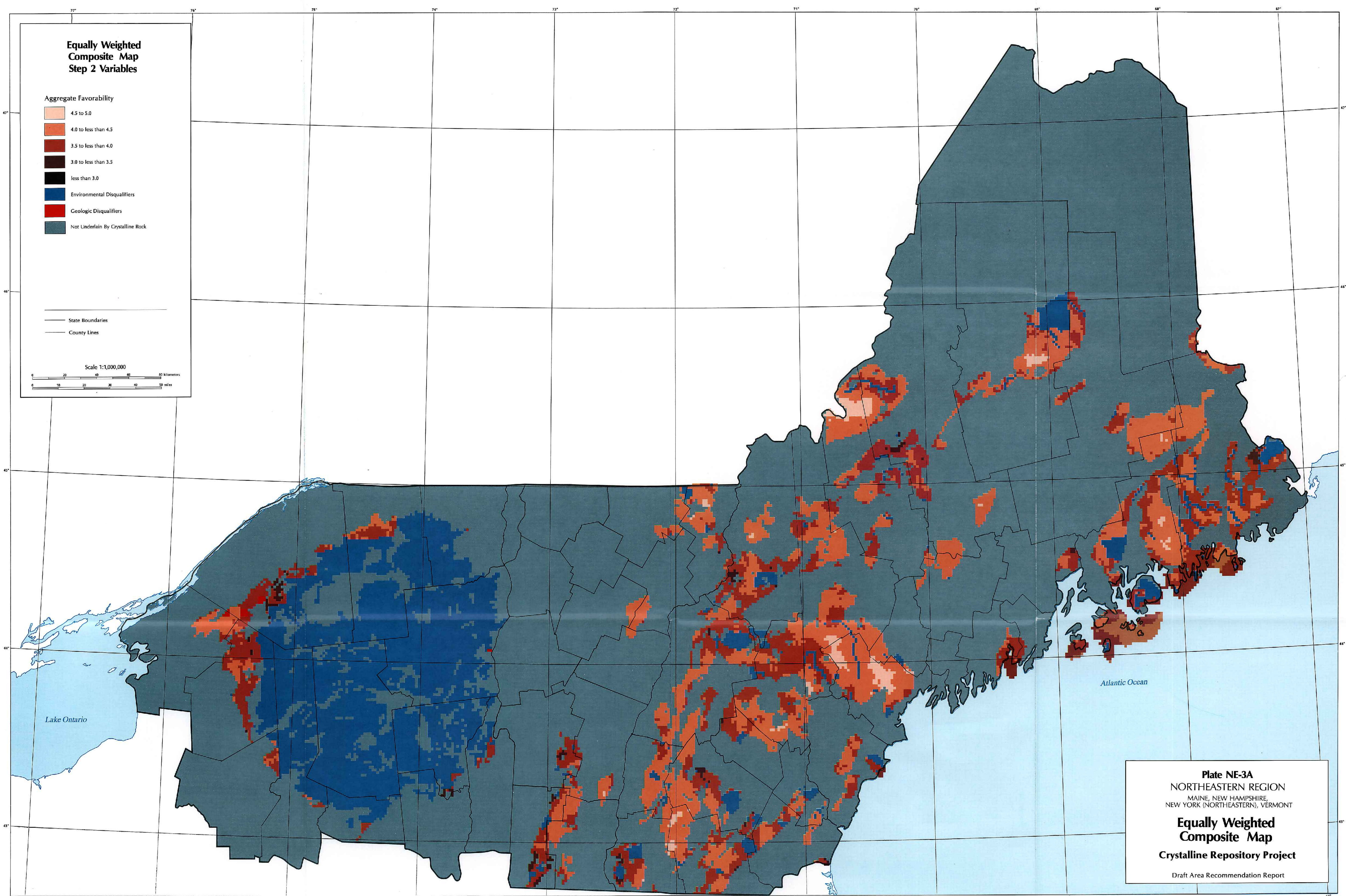
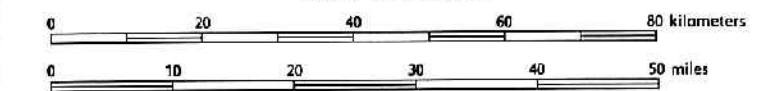


Plate NE-3A
NORTHEASTERN REGION
MAINE, NEW HAMPSHIRE,
NEW YORK (NORTHEASTERN), VERMONT

**Equally Weighted
Composite Map**
Crystalline Repository Project

Draft Area Recommendation Report

**Phase A
Summary Composite Map**

Frequency of Occurrence

- 9 of 9
- 8 of 9
- 7 of 9
- 6 of 9
- 0 through 5 of 9
- Environmental Disqualifiers
- Geologic Disqualifiers
- Not Underlain By Crystalline Rock

- State Boundaries
- County Lines

Scale 1:1,000,000

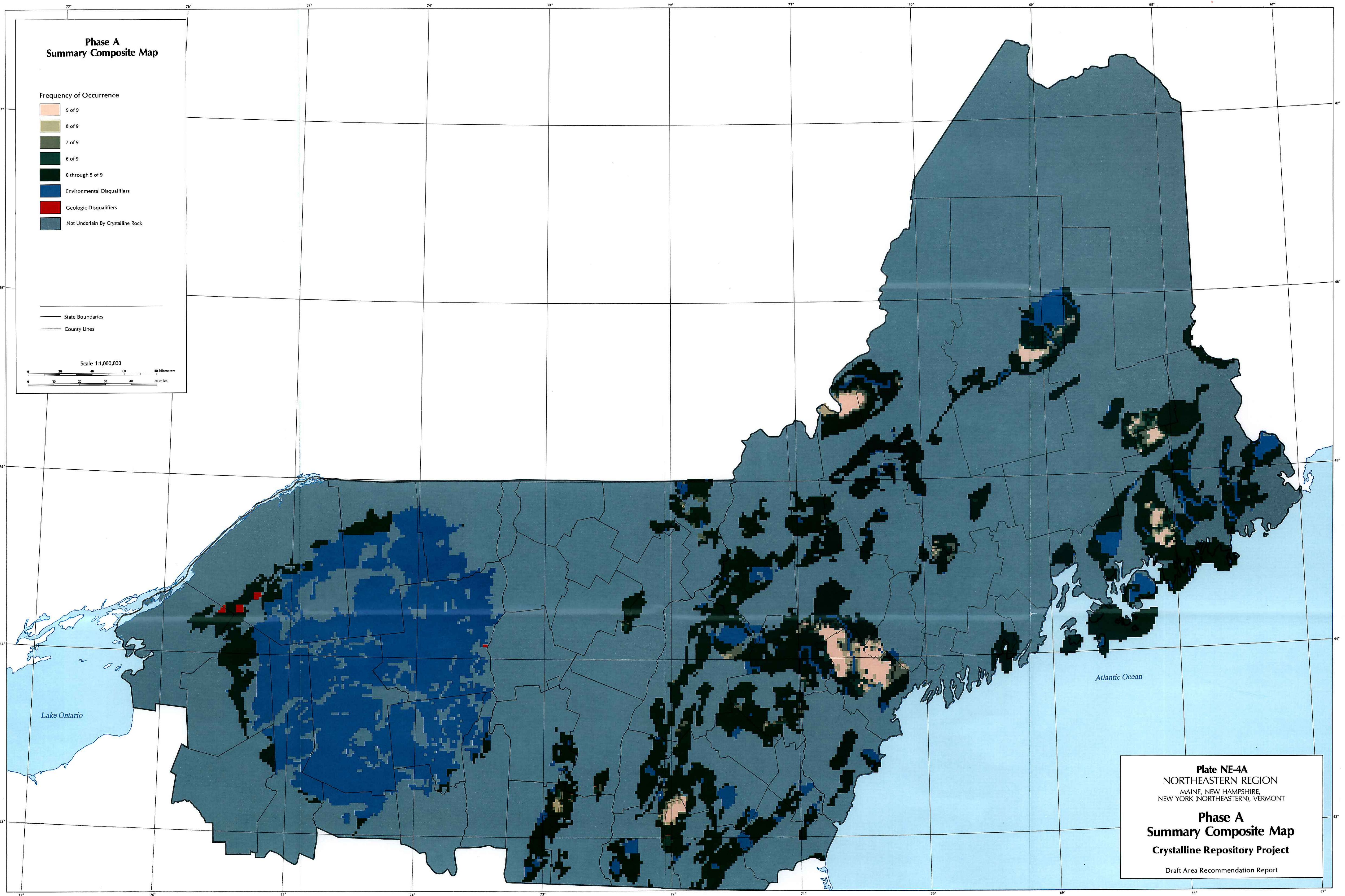
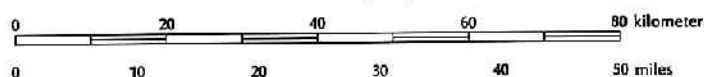


Plate NE-4A
NORTHEASTERN REGION
MAINE, NEW HAMPSHIRE,
NEW YORK (NORTHEASTERN), VERMONT

**Phase A
Summary Composite Map**
Crystalline Repository Project

Draft Area Recommendation Report

**Phase B
Summary Composite Map**

Frequency of Occurrence

- 9 of 9
- 8 of 9
- 7 of 9
- 6 of 9
- 0 through 5 of 9
- Environmental Disqualifiers
- Geologic Disqualifiers
- Not Underlain By Crystalline Rock

- State Boundaries
- County Lines

Scale 1:1,000,000

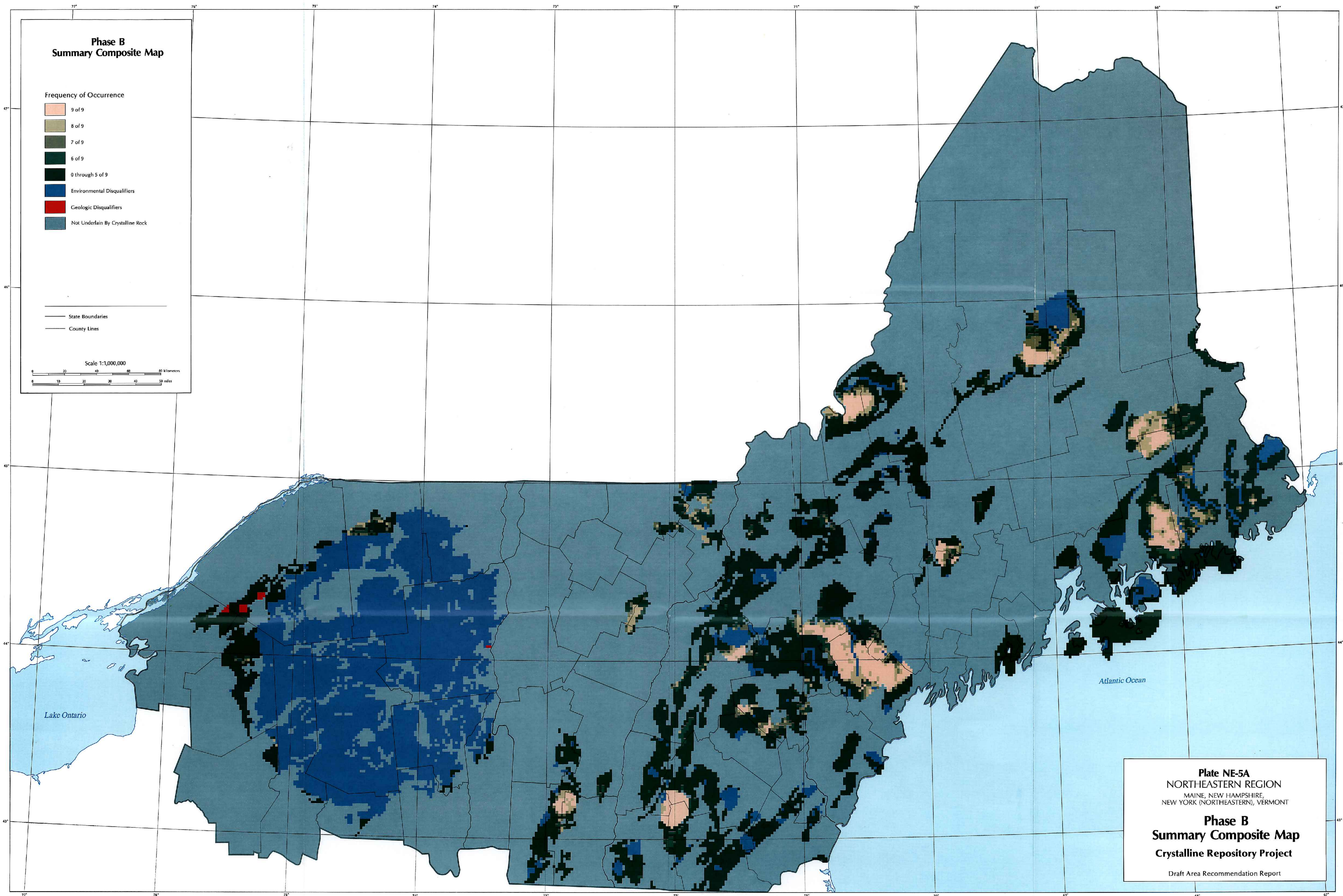
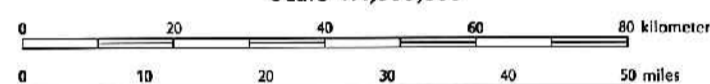


Plate NE-5A
NORTHEASTERN REGION
MAINE, NEW HAMPSHIRE,
NEW YORK (NORTHEASTERN), VERMONT

Phase B
Summary Composite Map
Crystalline Repository Project

Draft Area Recommendation Report

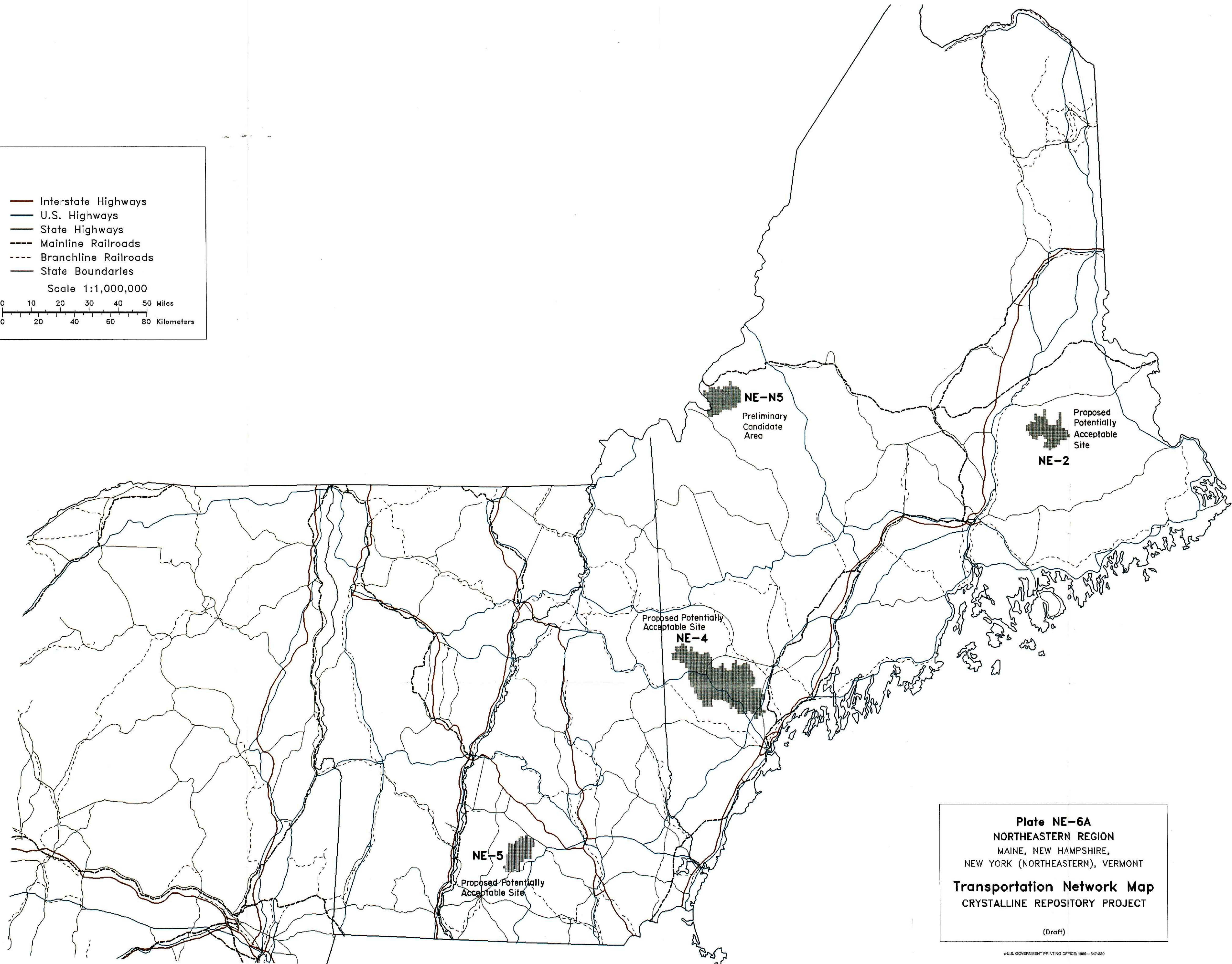
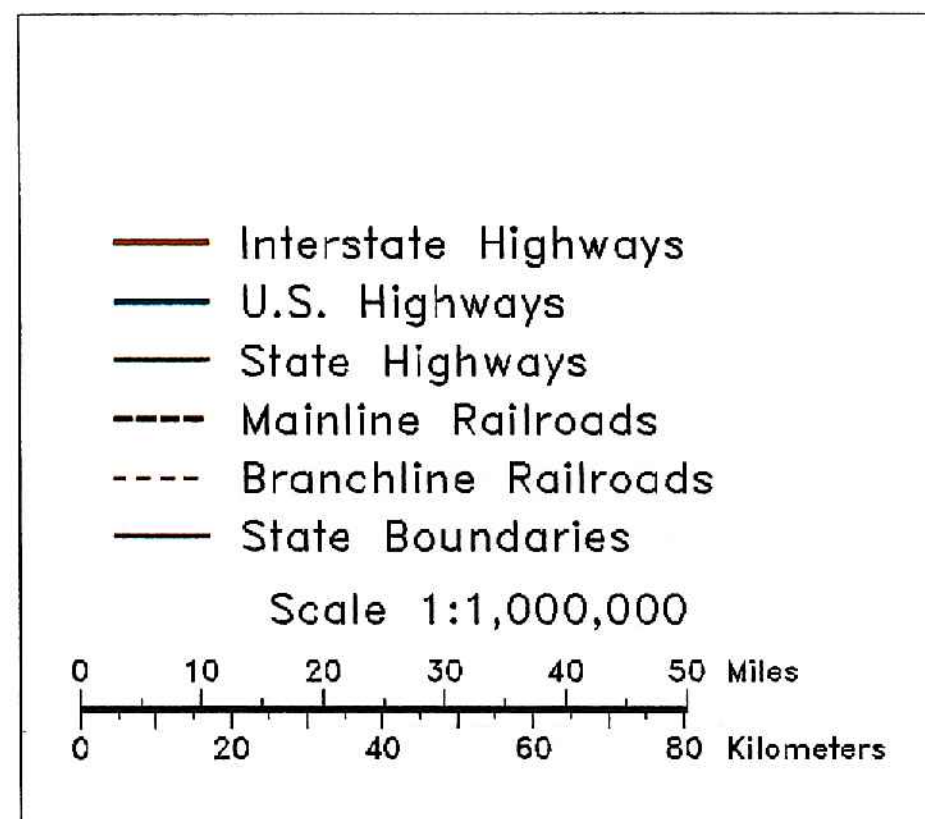


Plate NE-6A
 NORTHEASTERN REGION
 MAINE, NEW HAMPSHIRE,
 NEW YORK (NORTHEASTERN), VERMONT
Transportation Network Map
 CRYSTALLINE REPOSITORY PROJECT
 (Draft)

U.S. GOVERNMENT PRINTING OFFICE: 1985-947-250