

JOV.19981204.0007

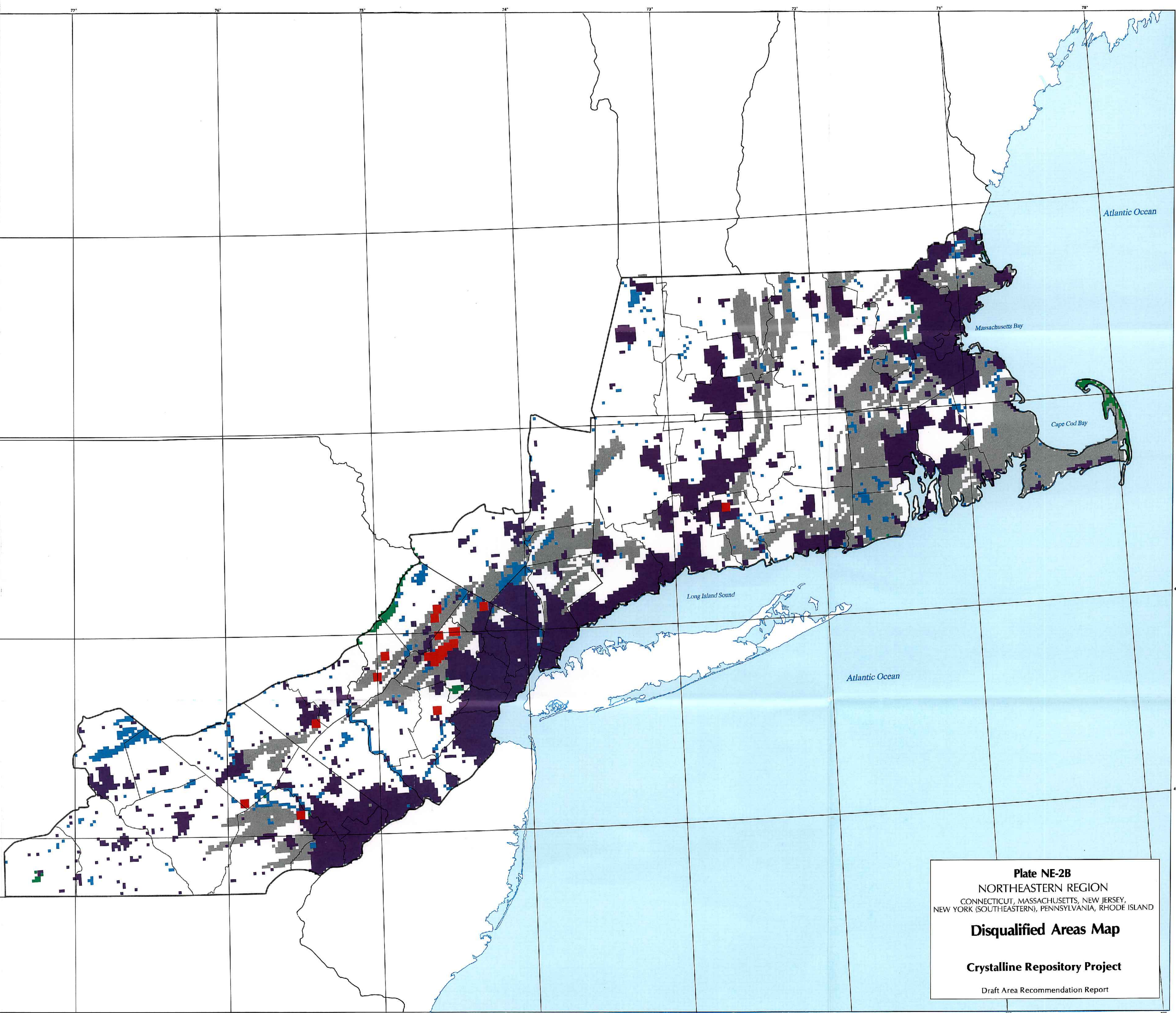

This accession number contains the color  
images for the record with accession  
number: MOV.19981204.0007



**Disqualified Areas Map**

- Deep Mines and Quarries
- Population Density and Distribution
- Federal Protected Lands
- State Protected Lands
- Rock Bodies

— State Boundaries  
— County Lines



**Plate NE-2B**  
NORTHEASTERN REGION  
CONNECTICUT, MASSACHUSETTS, NEW JERSEY,  
NEW YORK (SOUTHEASTERN), PENNSYLVANIA, RHODE ISLAND

**Disqualified Areas Map**

**Crystalline Repository Project**  
Draft Area Recommendation Report



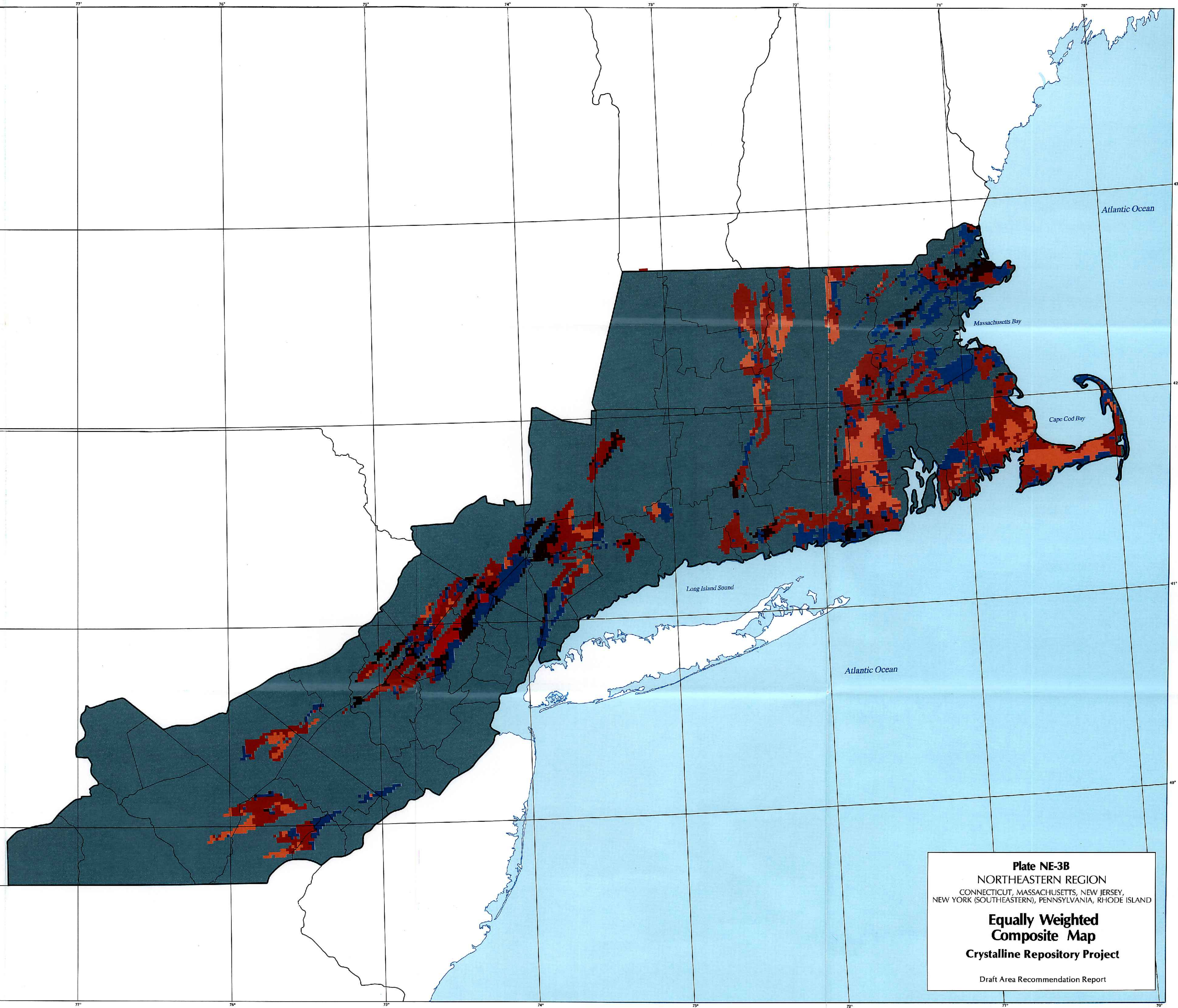

**Equally Weighted  
Composite Map  
Step 2 Variables**

Aggregate Favorability

- 4.5 to 5.0
- 4.0 to less than 4.5
- 3.5 to less than 4.0
- 3.0 to less than 3.5
- less than 3.0
- Environmental Disqualifiers
- Geologic Disqualifiers
- Not Underlain By Crystalline Rock

- State Boundaries
- County Lines

Scale 1:1,000,000



**Plate NE-3B**  
**NORTHEASTERN REGION**  
 CONNECTICUT, MASSACHUSETTS, NEW JERSEY,  
 NEW YORK (SOUTHEASTERN), PENNSYLVANIA, RHODE ISLAND

**Equally Weighted  
Composite Map**


**Crystalline Repository Project**

Draft Area Recommendation Report



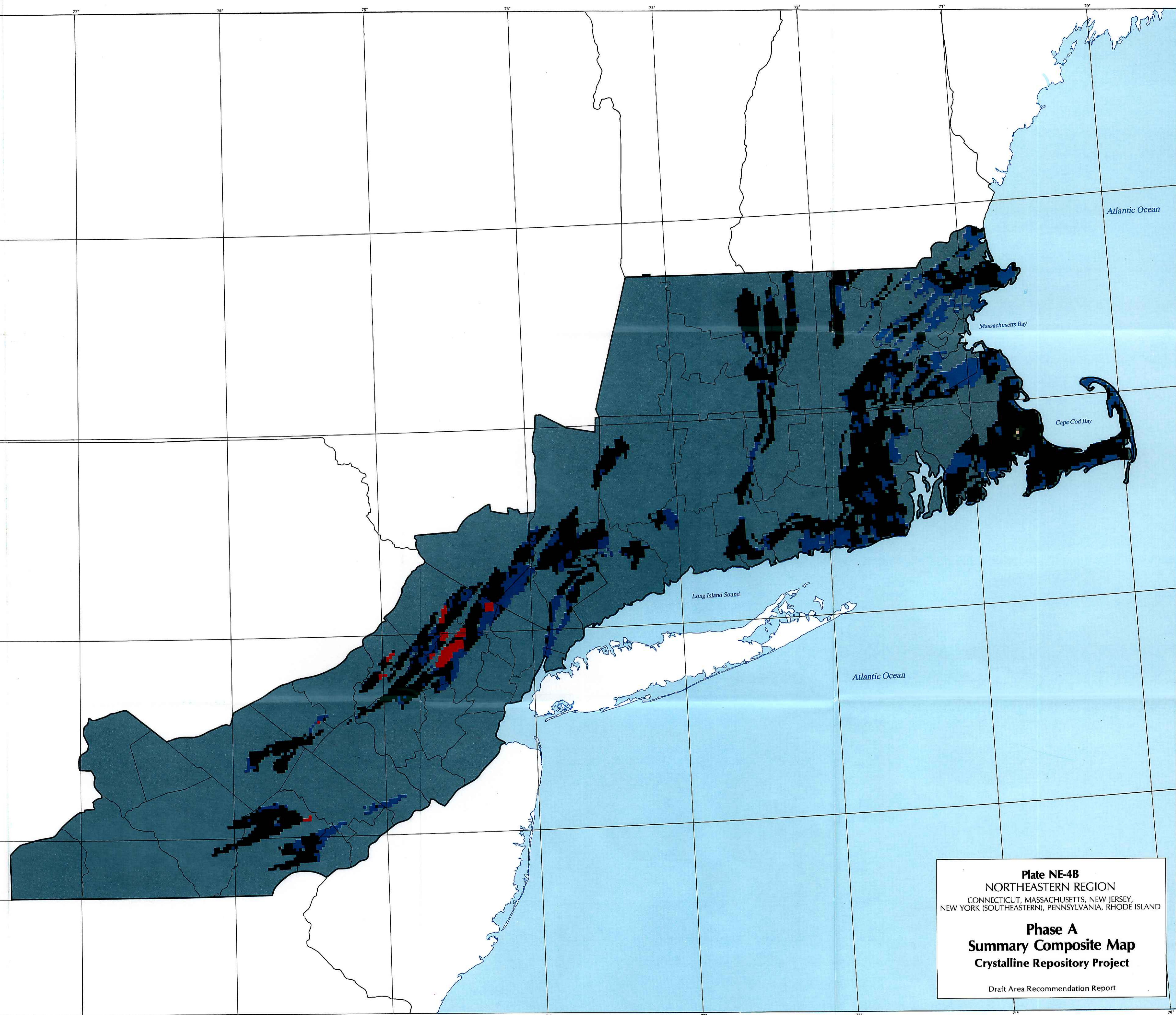

**Phase A  
Summary Composite Map**

**Frequency of Occurrence**



State Boundaries  
County Lines

Scale 1:1,000,000



**Plate NE-4B**  
NORTHEASTERN REGION  
CONNECTICUT, MASSACHUSETTS, NEW JERSEY,  
NEW YORK (SOUTHEASTERN), PENNSYLVANIA, RHODE ISLAND  
**Phase A**  
**Summary Composite Map**  
**Crystalline Repository Project**  
Draft Area Recommendation Report



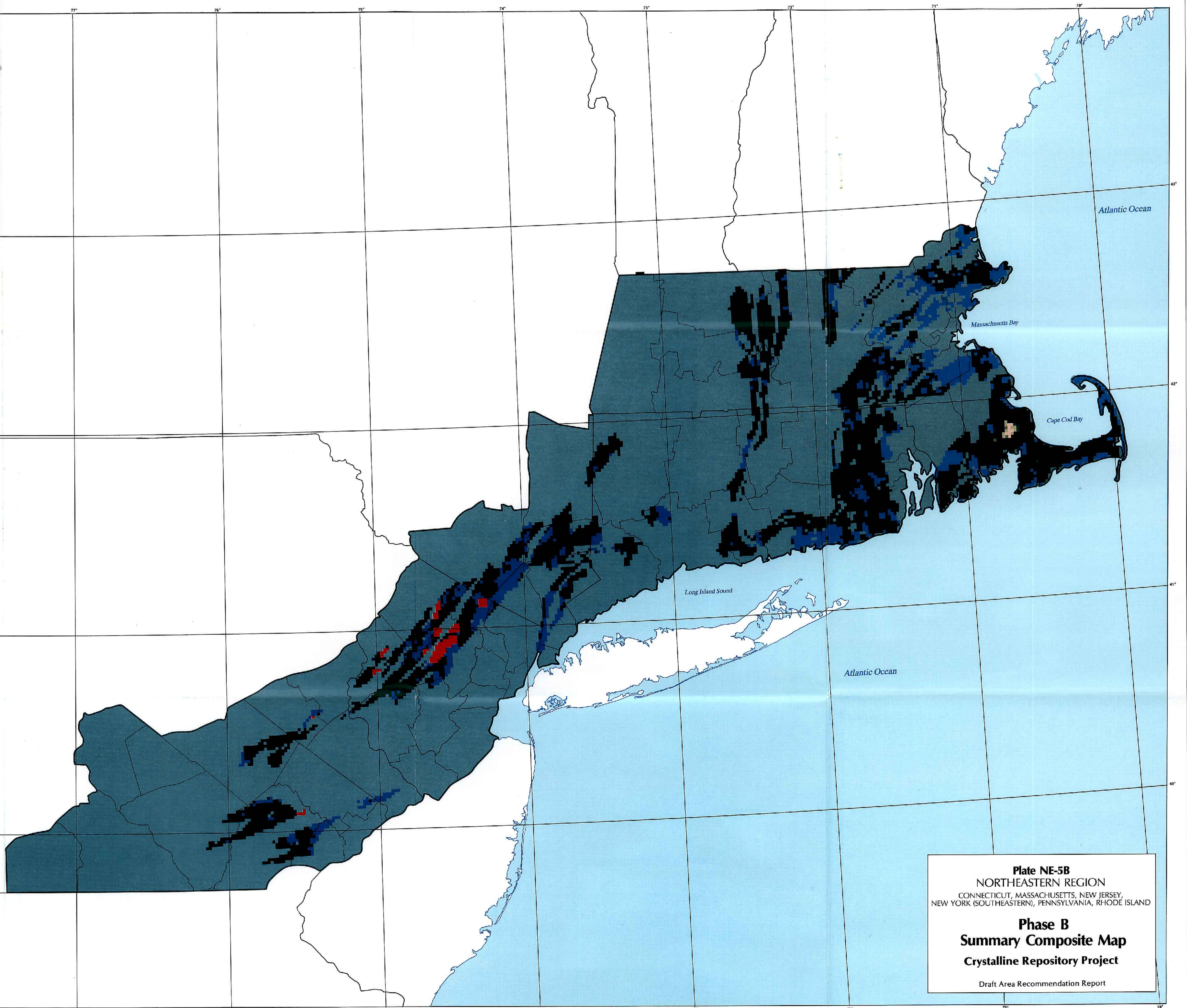
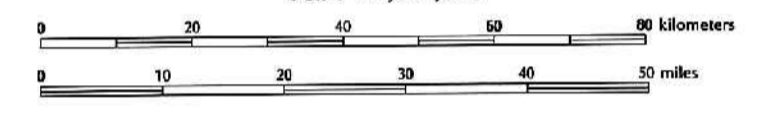
**Phase B  
Summary Composite Map**

Frequency of Occurrence

- 9 of 9
- 8 of 9
- 7 of 9
- 6 of 9
- 0 through 5 of 9
- Environmental Disqualifiers
- Geologic Disqualifiers
- Not Underlain By Crystalline Rock

- State Boundaries
- County Lines

Scale 1:1,000,000



**Plate NE-5B**  
**NORTHEASTERN REGION**  
 CONNECTICUT, MASSACHUSETTS, NEW JERSEY,  
 NEW YORK (SOUTHEASTERN), PENNSYLVANIA, RHODE ISLAND

**Phase B**  
**Summary Composite Map**  
**Crystalline Repository Project**

Draft Area Recommendation Report