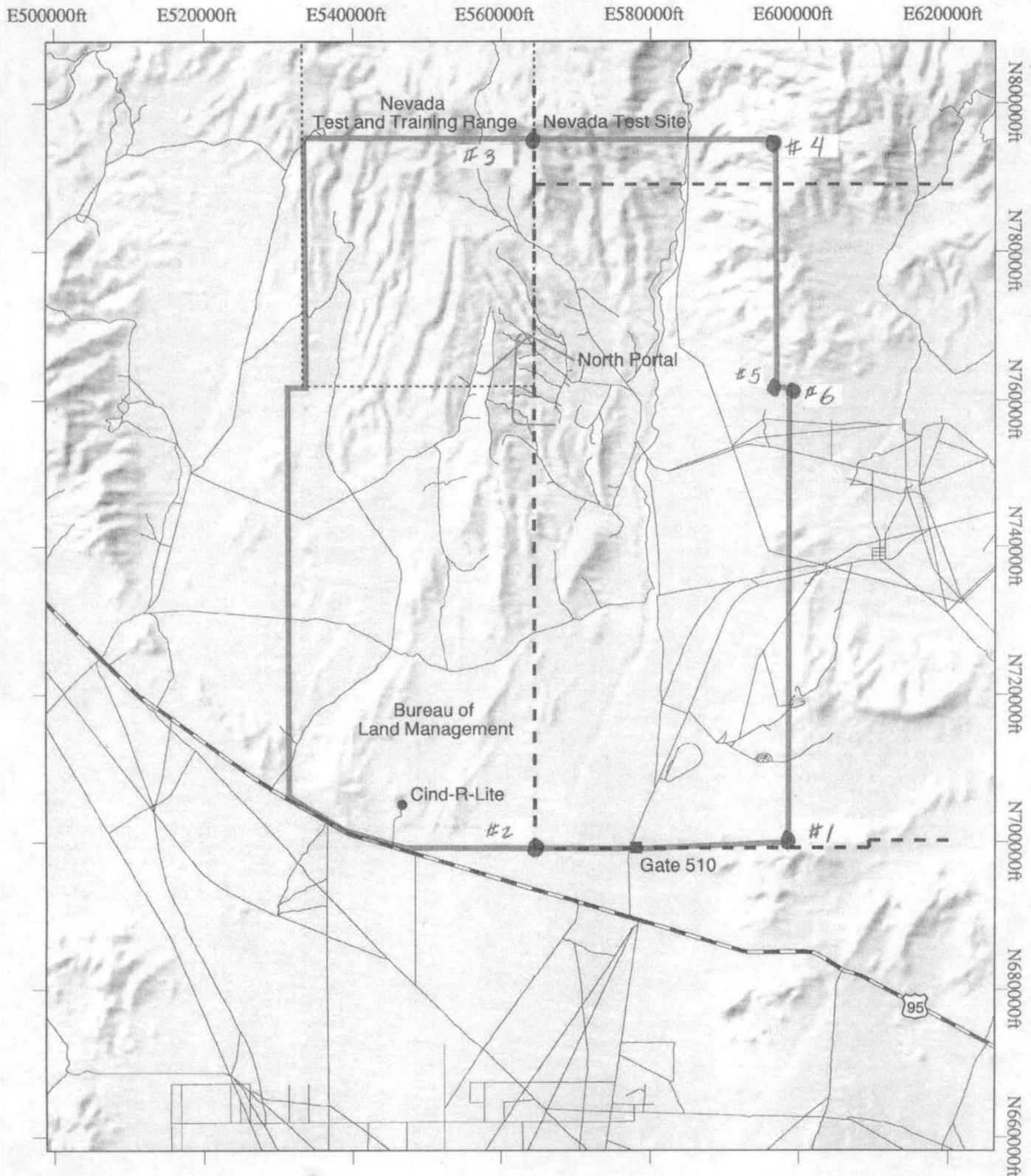




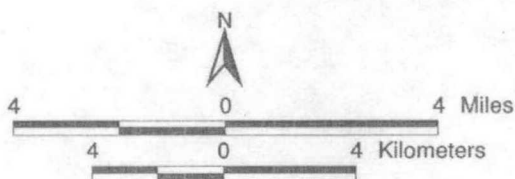


ATTACHMENT A



Legend

-  Proposed Land Withdrawal
-  Nevada Test and Training Range
-  Nevada Test Site Boundary
-  Exploratory Studies Facility



Yucca Mountain Project

Proposed Land Withdrawal

Map compiled by BSC on July 21, 2005  
 Map Projection: Nevada State Plane, Central, Datum: NAD27.

YMP-03-024.2